

SPEED ZONE ORDINANCE # 33

^{#33}
AN ORDINANCE ALTERING THE PRIMA FACIE SPEED LIMITS ESTABLISHED FOR VEHICLES UNDER THE PROVISIONS OF ARTICLE 6701D, VERNON'S TEXAS CIVIL STATUTES, UPON THE BASIS OF AN ENGINEERING AND TRAFFIC INVESTIGATION, UPON CERTAIN STREETS AND HIGHWAYS, OR PARTS THEREOF, WITHIN THE CORPORATE LIMITS OF THE CITY OF BEASLEY AS SET OUT IN THIS ORDINANCE; AND PROVIDING A PENALTY OF A FINE NOT TO EXCEED \$200 FOR THE VIOLATION OF THIS ORDINANCE.

#33

WHEREAS, Article 6701D, Vernon's Texas Civil Statutes, provides that whenever the governing body of the City shall determine upon the basis of an engineering and traffic investigation that any prima facie speed therein set forth is greater or less than is reasonable or safe under the conditions found to exist at any intersection or other place or upon any part of a street or highway within the City, taking into consideration the width and condition of the pavement and other circumstances on such portion of said street or highway, as well as the usual traffic thereon, said governing body may determine and declare a reasonable and safe prima facie speed limit thereat or thereon by the passage of an ordinance, which shall be effective when appropriate signs giving notice thereof are erected at such intersection or other place or part of the street or highway, now, therefore,

#33

BE IT ORDAINED BY THE CITY COUNCIL OF THE CITY OF BEASLEY:

Section 1. Upon the basis of an engineering and traffic investigation heretofore made as authorized by the provisions of Article 6701D, Vernon's Texas Civil Statutes, the following prima facie speed limits hereafter indicated for vehicles are hereby determined and declared to be reasonable and safe; and such speed limits are hereby fixed at the rate of speed indicated for vehicles traveling upon the named streets and highways, or parts thereof, described as follows:

- (a) Along US 59 from the West City Limits to the East City Limits, a distance of approximately 0.654 mile, 50 MPH.

Section 2. Any person violating any of the provisions of this ordinance shall be deemed guilty of a misdemeanor and upon conviction thereof shall be fined in any sum not more than Two Hundred Dollars (\$200).

PASSED AND APPROVED THIS 18 DAY OF OCT, 1976.

ATTEST:


APPROVED:

Calator Penco
City Secretary


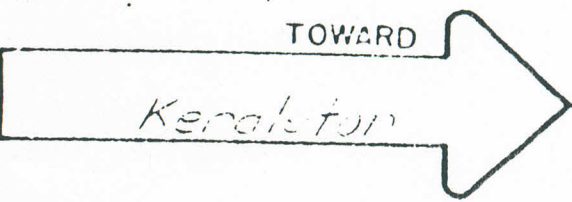

Marvin Hartman
Mayor

DEVELOPMENT
 RES. SIGHT DISTANCE
 BALL BANK or ADVISORY SPEED
 CURVES OVER 2°
 GRADES OVER 3%
 SUR WIDTH AND TYPE
 ROW AND RDBD. WIDTH
 ACCIDENTS
 ZONE LENGTHS MILE
 ZONE SPEEDS MPH

7
 7015
 55



C L BEARINGS



ZONE SPEEDS MPH
 ZONE LENGTHS MILE
 ACCIDENTS 1975
 R.O.W AND RDBD WIDTH
 SUR WIDTH AND TYPE
 GRADES OVER 3%
 CURVES OVER 2°
 BALL BANK or ADVISORY SPEED
 RES. SIGHT DISTANCE
 DEVELOPMENT

55
 3/4 Level

DIST. NO. 12 COUNTY Fort Bend
 HIGHWAY US 59 CITY Beasley Inc.
 DATE OF SURVEY 8-19-76 SCALE 10" = 1 Mile

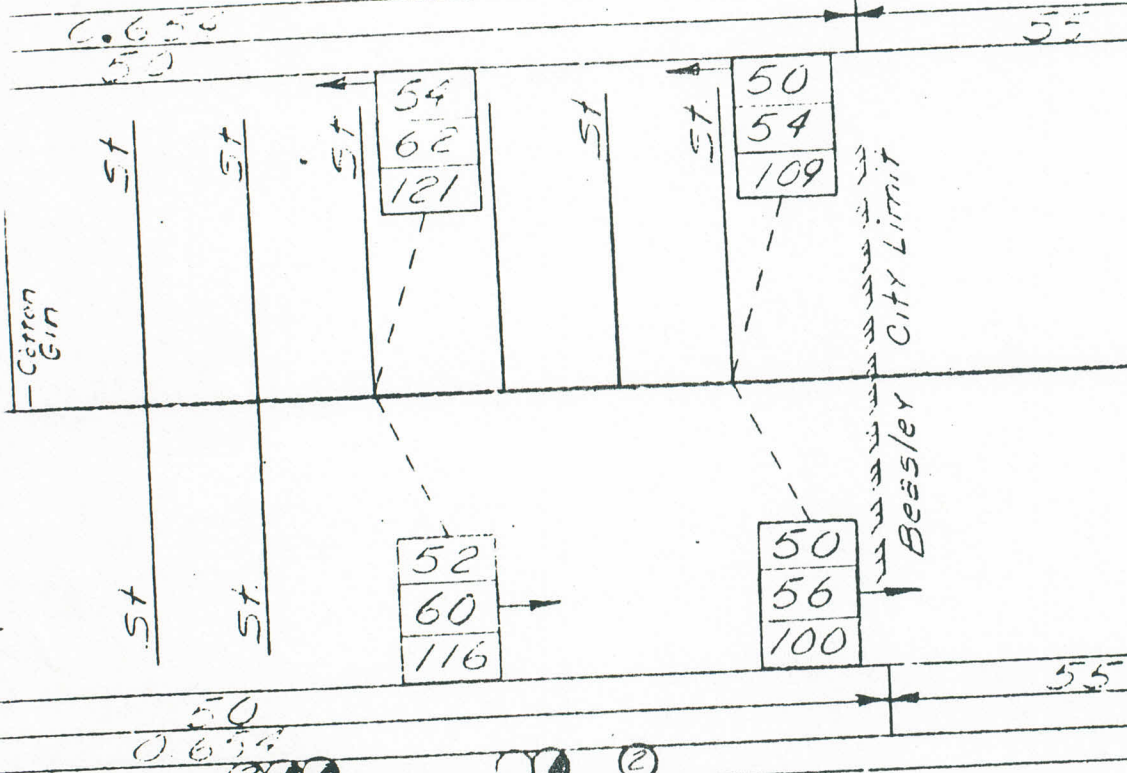
MINUTE NO	DATE
REPLACES	DATE
REPLACED BY	DATE
CANCELED BY	DATE

LIMITS OF ZONE

SECTION ONE			SECTION TWO		
BEGINS	LENGTH	MILES	BEGINS	LENGTH	MILES
STA OR MP	CONT. B SECT.	PROJECT	STA OR MP	CONT. B SECT.	PROJECT
	87-9				
ENDS	STA OR MP	CONT. B SECT.	PROJECT	ENDS	STA OR MP

ter Inc.
 1100 200
 EST.

MAY 7 7 30



100-44
 SE AC on 24 AC on Conc Base 10' 5" Sidr
 2-Lanes

Business

Rural

42
62
125

85 PERCENTILE SPEED
 TOP SPEED MEASURED
 NUMBER OF CARS CHECKED



FATAL ACCIDENT
 PERSONAL INJURY ACCIDENT



PROPERTY DAMAGE ACCIDENT



INDICATES SECTION ZONED
 BY COMMISSION MINUTE

SPEED ZON

STRIP MAP DRAWING